

Follow Locaboat Holidays on:



**Mecklenburg Lake
District**



Navigation Guide

LOCABOAT
holidays

Useful Tip: download a QRCode- App

Follow Locaboat Holidays on:



Mecklenburg Lake
District



Navigation Guide

LOCABOAT
holidays

Useful tip: download a QRCode- App




Small Mecklenburg Lake District

Town	Travel time	Number of Locks
Havelregion		
Fürstenberg		
Himmelpfort	1h	0
Lychen	2h	1
Bredereiche	1h30	0
Templin	6h30	6
Zehdenick	6h30	5



Town	Travel time	Number of Locks
Havelregion		
Fürstenberg		
Priepert	2h	2
Wesenberg	3h30	2
Flecken Zechlin	6h30	4
Rheinsberg	6h30	4
Mirow	6h	5
Neustrelitz	6h	3



Large Mecklenburg Lake District




Town	Travel time	Number of Locks
Mecklenburgische Seenplatte / Elde		
Fleesensee (Untergöhren)		
Malchow	30min	0
Waren	1h30	0
Plau	2h	0
Lübz	6h	4
Parchim	9h	6
Schwerin	16h	8



Town	Travel time	Number of Locks
Mecklenburgische Seenplatte / Müritz		
Fleesensee (Untergöhren)		
Waren	1h30	0
Klink	2h30	0
Röbel	3h30	0
Mirow	5h	0



One-way trip Fürstenberg - Fleesensee (or vv)



Town	Travel time	Number of Locks
Müritz-Havel-Wasserstraße		
Fürstenberg		
Priepert	2h	2
Mirow	6h	5
Rechlin	8h	6
Röbel / Müritz	8h30	6
Waren / Müritz	9h	6
Fleesensee	12h	6

It is imperative to respect the speed limits including the speed limits which are displayed on site on signs or similar as well as those given to you during the briefing. As a rule: the speed limit on rivers and canals is between 6 and 12 km / h, on lakes max. 25 km / h. In the vicinity of fishermen, creating suction and wave impact should be avoided.

Mooring & overnight accommodations

Marinas

Marinas are ports owned by their respective village or the region. They provide plumbing facilities, opportunities for fresh water supply, options for waste and wastewater disposal, energy supply, most having a restaurant or kiosk on grounds as well as children's playgrounds, and sometimes repair services.

The mooring fees vary in price from marina to marina. On average, you pay € 1.50 per Boat meter for those with the most Services included. Marinas can get busy and often cannot be reserved before high season. "First come first serve!" applies here. We recommend you start looking in the afternoon for a suitable marina for the night.





Anchor

Looking to go for a dip at night or during the day and Anchor in the cool waters on one of the many lakes? This is possible on the Mecklenburg Lake District! Drop anchor in a nice quiet place and enjoy the silence of the moment.

Anchoring is only allowed on the lakes. It is prohibited on the canals and rivers. Always keep an eye on the battery voltage and wind strength when anchoring.



Dropping anchor

- Determine the water depth (see water map)
- Turn the bow of the boat against the wind
- Stop the engine
- Now slowly lower the anchor to the bottom
- The wind will pull the boat back. Gradually add more chain until the anchor is flat on the ground.



Hauling in the anchor

- Make sure that the entire crew is back on board and that nobody is left in the water.
- Pull in the anchor chain until it is perpendicular between the boat and anchor.
- Starting the engine. Remove mud or sand from the anchor chain (by repeatedly dipping the anchor into the water or using the water bucket that is on board)
- Pull away from the anchorage slowly



Waterway rest areas

Water tourism rest areas are free mooring options and are usually without service facilities. As a rule, these places are for quick breaks or short-term overnight stays and are not intended for use for days.

Here too, "first come, first served" applies. You can find some of these rest areas along the Mecklenburg Lake District. In addition, they are also marked on the waterway map.



On-board etiquette

... and a few tips for life in the world of captains

- Water sports enthusiasts are always friendly - greet each other with a nice wave
- Always keep good distance from paddlers and rowers - otherwise they risk capsizing in the stern wave
- Report to the harbor master as soon as you arrive at a marina
- When staying overnight in a marina, quiet time starts at 10 p.m. also generally applies everywhere. Listening to loud music and laughing loudly after hours is nice, but should be done only when you are anchoring alone
- If you have pets with you, make sure to prepare well for their needs and they should always be kept on a leash in the harbor
- Leisure captains help each other wherever they can - so if you see a boat wanting to moor near you: keep the lines ready for the other.
- The collective experience on board takes precedence over the individual.



The land of 1000 lakes



Plauer See

- Rinnsee lake boasts 39 km²,
- 15km long and 8 km wide
- seventh largest lake in Germany
- Ice age shaped water landscape
- The nature reserve "Plauer See" borders on the north-western part
- ideal for swimming, sailing, surfing, diving, paddling, fishing ..
- Ospreys, white-tailed eagles, common snipes, warblers, kingfishers, bag tits, cranes,
- Bitterns, otters, Hermits and
- Desmoulin's whorl snails



Kölpinsee

- 5 km wide, 7 km long
- Located between the Müritz in the east and the Fleesensee in the west, the Elde river flows through it from the east to west
- surrounded by forests and several nature reserves
- Peninsula on the north-west bank with bison enclosure
- Its name has Slavic origins meaning "swan"


Müritz

- largest inner German lake, 17.8 km long and 9 km wide, formed during the last ice age
- also known as the "little sea"
- In the east, the Müritz National Park has protected forests and expansive meadows as well as numerous bicycle and hiking trails
- many types of water sports such as surfing, sailing, rowing, canoeing, kayaking, swimming
- The largest and most important city directly on the Müritz lake is the town Waren, also a climatic health spa



Schweriner See

- emerged as a glacier terminus lake from the ice age
- 24.8 km long and 6 km wide, making it the fourth largest lake in Germany
- divided in the middle by the Paulsdamm
- into an inner and outer lake, each with islands
- European bird sanctuary with many sea ospreys and other species of fish and mammals
- Received the "Living Lake of the year" 2015 award from the international environmental foundation And Global Nature Fund (GNF) because of its sustainable Conservation



Fleesensee

- 4.9 km long, 4 km wide,
- excellent water quality, some bathing beaches with beautiful sands
- Locaboat base
- Golf & Country Club Fleesensee, an impressive golf course with 5 golf courses
- Numerous native animal species in and around the Fleesensee, for example: eagles, cranes, red deer, bison ..
- Lake area shares the Municipalities of Silz, Jabel, Göhren, Lebbin and Malchow.



Information on the Locks

On the Mecklenburg Lake District there are locks with lock keepers as well as plenty of self-service locks. Each lock always requires full attention and staff instructions must always be followed. However, everything is relatively simple. There are waiting areas in front of the locks where you can moor. In general, the boat must not be firmly moored in the lock chamber, as the ropes often have to be yielded or repositioned. Place the ropes loosely around the bollard or slip hook and take the other end of the rope in your hand.

Upstream lock: there is often a strong undercurrent here. It is particularly important to moor the boat properly and safely.
Downstream lock: generally, a bit easier than upstream, as there is hardly any current in the lock chamber.

Instructions for the lock can be found here:
<https://www.youtube.com/watch?v=DhbLgpJJd0I>



	Müritz-Elde- Wasserstraße (Dömitz > südl. Müritz)	Stör-Wasserstraße (Schweriner See > Müritz-Elde- Wasserstraße)	Rheinsberger & Zechliner Gewässer (Rheinsberg)	Obere Havel- Wasserstraße (Liebenwalde > Neustrelitz)	Templiner Gewässer (Templin)	Müritz-Havel- Wasserstraße (Mirow > Strasen)
01.04. - 30.04.			9.00 - 17.45 Uhr			9.00 - 17.45 Uhr*
01.04. - 30.09.	9.00 - 19.45 Uhr	9.00 - 19.45 Uhr		7.00 - 21.00 Uhr	7.00 - 21.00 Uhr	9.00 - 19.15 Uhr*
01.05. - 30.09.			7.00 - 19.45 Uhr			
01.10. - 31.10.	9.00 - 15.45 Uhr	9.00 - 15.45 Uhr	9.00 - 18.30 Uhr*	8.00 - 18.00 Uhr*	8.00 - 18.00 Uhr	9.00 - 17.45 Uhr*

*Possible time variations for Lunch breaks or other . The above information is not guaranteed for accuracy

Quick Historical Points

Ravensbrück Memorial Site

This is a Memorial in Fürstenberg on the northeast bank of the Schwedtsee for the victims of several Nazi camps. Since 1984 there has been a museum annex in which the cells are exhibited. The center of the facility is the memorial square with a platform sculptures overlooking onto the Schwedtsee lake.



Ahrensberger House Bridge

This is the only one that has survived in northern Germany and is therefore truly unique.

These house bridges were built from wood long before industrialization and are protected Monuments today.

At first, they were Bridges without a roof, until the idea of

building a roof over them came in the late Middle Ages, so as to make the bridge more durable. This house bridge runs over the Havel river between Finow canal and Drewensee lake.



From the Müritz-Elde waterway to Schwerin

Fleesensee (Untergöhren)

With its own beach on the south bank of the Fleesensee, the district of the community Göhren-Lebbin known mainly as "Land Fleesensee" has made a name for itself. This small, tranquil village hosts the largest holiday complex in Northern Europe, which includes holiday homes, hotels, a Robinson Club, a wellness pool and golf courses. At Göhren-Lebbin Castle there is a beautiful village square with small shops and boutiques.




Malchow

The island town of Malchow has had the label of "climatic health resort" since 2005 and is located on or in the Malchow Lake, known as Malchower See. Until the 19th century, due to its location in the middle of the lake, the place was known for cloth factories and dye works. A visit to the monastery church in neo-Gothic style, the organ museum and the town windmill is worthwhile.



Plau

In the 13th century, Plau developed into an important trading center due to its favorable location on the Brandenburg - Rostock trade route. In the 19th century, the construction of factories and the connection to the railway networks contributed to a further boom. Nowadays tourism and two rehabilitation clinics are its economic foundation. The picturesque old town is lined with half-timbered and brick houses. The "Plau kocht" event is the culinary highlight of the year. A ride through the blue drawbridge is a must!



Lübz

Lübz, which has around 6,000 inhabitants, received its town charter in 1456 and is the first major station for boaters cruising downstream from Lake Plauer. The area is characterized by alluvial forests and flat arable land. The "Lübzer" brewery has existed since 1877 and produces the "Lübzer" Pils, which is still popular in the region today. The Gothic town church with its wooden barrel vault is also worth visiting. Parts of the city museum are in the official Amtsturm tower on market square, where visitors can learn about the history of beer brewing, among other things.



Parchim

Parchim, with a population of 18,000, is the only major city between the Müritz and Schwerin rivers. It got its name from the Slavic "Parchom", which means "sun god."

The town center of Parchim is now divided into old and new town, with the Elde River flowing through it, and characterized by beautiful half-timbered houses. In the old town, the brick hall church of St. Georgen is worth visiting, where remains of medieval wall paintings can still be admired today. An important arts and culture center is the old Zinnhaus (tin house) - once the house of the city watchman - the second oldest preserved secular building in the city which has now been thoroughly renovated.

Every spring and autumn there are music festivals in the city center, a city festival in May, a shopping night on a Saturday in June, the Martini market in November and an Advent market around St. Mary's Church during Advent.




Schwerin

The heart of the state capital of Mecklenburg-Vorpommerns (Western Pomerania) beats on an idyllic island in the middle of Lake Schwerin: the Schwerin Castle, the seat of the state parliament. Surrounded by water and beautiful gardens in a park, it rises majestically and looms over the normal cityscape. The Paradeplatz (parade ground) in front of the castle is now used for cultural events. You should visit the historic city center, the market square and the cathedral; one of the earliest buildings in North German brick Gothic. Today it houses the highest tower (117m) in Mecklenburg which can be climbed. Around the market square there are many small beautiful shops with handicrafts, jewelry and fashion. The somewhat more exclusive shopping street is Münzstraße; a lot of extraordinary items here, jewelry design and famous fashion labels. Schwerin is home to three nature reserves in the urban district.

On the Müritz heading south

Waren

Located on the Binnenmüritz lake, Waren is now a nationally recognized spa as well as the center of the lake district and Müritz tourism. The restored half-timbered houses invite you for a glance. The old and new town hall and the churches of St. Marien and St. Georgen await your visit. In particular, the octagonal steeple of St. Mary's Church and the viewing platform with a height of 45m gives an extensive and magnificent view over the Müritz. In the northern part of the city lies the Tiefwareensee lake, on the banks of which there is a natural stage on which plays, concerts, musicals and children's performances happen. Stroll in peace on the promenade and watch the hustle and bustle in the city harbor. Near Waren you will discover natural forests, meadows and many other lakes of various sizes.





Kletterwald Müritz

This high ropes course and forest adventure park on the banks of the Binnenmüritz offers climbing fun for both young and old on a total of 8 courses, for beginners and professionals. On the natural facility you can breathe in the mountain air or perhaps get closer to some tree dwellers. Prior registration is not required, suitable for children from 6 years. Further information as well as opening times and prices can be found here:

<http://www.kletterwald-mueritz.de/>

Müritzeum



The Müritzeum in Waren is a nature experience center with a museum which exhibitions Nature and the environment, bird life, forest life, aquarium landscapes and large gardens, the splendors of flora and fauna. Among other things, the Müritzeum hosts the largest freshwater aquarium in Germany. The adventure playground in the outdoor area is also inviting for younger guests. For further information, opening times and prices can be found here

: https://www.mueritzeum.de/de/ueber_uns

Müritz National Park

The Müritz National Park is located north-east of the Müritz and is the largest terrestrial national park in Germany with an area of 322 km². It is divided into 72% forests, 13% lakes, 8% moors, 5% meadows and 2% arable land. The National park is open to the public and well developed with hiking and cycling trails, rest areas, observation towers and observation stands. The diverse flora and fauna move the beating hearts of all nature lovers.



Röbel

This "colorful city by the small sea" is a nationally recognized resort on the western bank of the Müritz. The imposing early Gothic church towers of the two city churches St.Marien and St.Nicolai are quite eye-catching. The colorful houses, the curved streets and alleys, the medieval center, the hillside landscape and the long, beautiful promenade invite you to take an extensive tour of discovery. A windmill from the 19th century still stands on the castle hill, which has been used as a youth hostel for a while. The bathing and sauna area "Müritz-Therme" is also located in Röbel. The colorful city on the small sea is known for the thatched boat houses that give Röbel a unique flair between the lakeside terraces and the promenade.

Some regular events include the fishing festival in early summer and the lake festival on the third weekend in July.



Klink

The state-approved Klink health resort is a place with an eventful history. There was once a Manor house in which the rich families resided. From 1898 it was torn down and the picturesque Klink Castle was built, with its corner towers and bay extensions, reminiscent of the Loire castles in France, which is still in use today. Nowadays the castle is being transformed into a luxury hotel.

Klink is also known for the rehabilitation clinic "Müritzklinik", which has made a name for itself throughout Germany and has specialists in many areas.

There are many beautiful handicraft products to buy at the Müritz farmers' market in Klink.

You should pay a visit to the Müritzstrand beach in Klink, which is freely accessible and even beach chairs are available for visitors.



Rechlin

The state-approved Rechlin Resort is located on the Kleine Müritz lake. Rechlin is surrounded by many small lakes with crystal clear water, beaches and a diverse flora and fauna through the national park. The yacht and sailing ports are also well worth seeing. In the city center of Rechlin, it is worth taking a detour to the Bolter Mill, a former water mill and one of the oldest secular buildings. The brick house, which is typically red for the region, is a listed building for cultural heritage. The water wheel itself is solely operated as a show wheel these days.

For technology enthusiasts there is the *Luftfahrttechnisches Museum of aviation and technology*, which provides information about the history of aviation. In addition to models are on display, there are also display boards about various aircraft tests.



On the Oberen-Havel-Wasserstrasse heading south

Fürstenberg/Havel

This town is considered the southern gateway to the Mecklenburg Lake District and lies between Schwedtsee, Baalensee and Röblinsee lakes with the Havel flowing through.

Already historically mentioned as a town at the end of the 13th century, the important north-south, long-distance trade route ran through Fürstenberg from the 14th century. Today it is worth visiting the town church with its remarkable meditation carpet, the Ravensbrück memorial, the trolley line and the railway ferry, the only self-propelled railway river ferry in Europe. It is no longer in operation and is now a technical monument that can be admired at any time. You can also buy regional specialties in the regional shop at the tourist information office. Fürstenberg is crossed by the Berlin-Copenhagen long-distance cycle route.



Lychen

The nationally recognized Lychen Resort is surrounded by seven lakes and used to be almost only accessible by water. A rafting company was therefore founded in 1720, which was in operation until 1975. Today Lychen is still called "Flößerstadt". In the rafting museum you can learn everything about rafting and on the shores of the Oberpfuhl lake you can even climb a real long-wood raft.

The early Gothic stone church of St. Johannes rises on a hill above the old town boasting a striking defensive tower.



Templin

Despite only having 17,000 inhabitants, Templin is the seventh largest city in Germany in terms of area mass, and it's the birthplace of Angela Merkel.

The almost 1.8 km long city wall with its still preserved towers is a real showpiece and something definitely worth visiting. The ascent of the tower of the Maria Magdalenen Church offers a wonderful view over the Havel River. If you want to relax or have some wet fun, the "Naturtherme" thermal baths is the place for you.

For fans of the Wild West, there is the "El Dorado Templin" theme park outside the city. Another highlight is the old railway line from Lychen to Fürstenberg, because here you can have fun with a man powered rental trolley.

Be sure to stroll through the charming old town to catch the sights of historic baroque town hall and all the beautiful half-timbered houses.



Zehdenick

This city stretches along both sides of the Havel River and bears an additional designation of "Havelstadt", being the last major port in waters north of Berlin that do not require a license. Zehdenick is rich in its history and museums and was mentioned in historical documents as early as 1216. At the beginning of the 20th century, Zehdenick developed into the leading area for brick production. Since the transport took place over the Havel, a double lock was built. Today, only a part is still operational, but the remains of the old parts are clearly visible. You should also visit the Schiffermuseum, located on a boat, the double drawbridge at the lock and the brickworks park in the Mildenberg district. In the former Zehdenick Castle there is now a highly recommended restaurant with fish and meat specialties. The Klienitz nature reserve bordering the Havel enriches the diversity of Zehdenick.

Did you know....?

> ... A Christmas post office in Himmelpfort? Santa Claus has a postal box here to which wish lists can be sent. From November until just before Christmas Eve, you can also meet Santa Claus in person at the Christmas post office. Letters from more than 80 nations now arrive in Himmelpfort.



>... that the Capriolenhof cheese can be found at the Regow / Fürstenberg lock?

This is a tasty goat cheese whose farm and shop is on direct location at the lock, so boat drivers can buy it there.



On the Obere-Havel-Wasserstraße heading North and Rheinsberg Lake Region

Neustrelitz

Neustrelitz lies at the end of the navigable part of the Upper Havel waterway. Old granaries (storehouses) and magnificent brick facades rise around the spacious and modern harbor basin. On foot, it is worth taking a stroll along the beautiful harbor promenade with its many lakeside cafes and restaurants. In the old town, the market square with star-shaped streets, similar to the Arc de Triomphe roundabout in Paris, is an absolute highlight, with the town hall and the town church lining it. Every Wednesday and Saturday there is a weekly market in front of the town hall.

South of the harbor is the castle district with a beautiful park, castle church and orangery, which are venues for the Mecklenburg-Western Pomerania Festival.

Anyone interested in culture is in the right place at the open-air museum at Zierker See Lake.



Wesenberg

The charming Wesenberg lies halfway between Priepert and Neustrelitz, 25 km south of the Havel spring, surrounded by three lakes and deep forests. The city landmark is a castle perched on a hill. The local history and fishing museum, the tourist information and an observation tower can be found in the courtyard. You can also visit the Gothic St. Marien Church. The streets of the old town are arranged in a ring around the market square which give the town of 3,000 inhabitants a very special flair.

On the western edge of the village is the Weiße See (White Lake), great for swimming and canoeing. Wesenberg is also connected to national and international superhighway cycle routes, e.g. the Berlin-Copenhagen cycle route.

Mirow

Located at the southern end of the Mirower See Lake, this town forms the interface between the Müritz region and the Kleinseenplatte Amt. The Mirow Castle Island (Mirower Schlossinsel), which is now a historically protected building, is worth seeing. It consists of a baroque castle, a wrought iron bridge to the island of love (Liebesinsel) and the Gothic + brick Johanniterkirche church. The climb is well worth the great view. The adjoining park invites you to take a walk in tranquil surroundings. Another landmark of Mirow is the gatehouse from 1588 and the Drei Königinnen-Palais, an interactive museum about the region and history. Mirow is a nationally recognized resort town, the birthplace of Queen Sophie Charlotte of England and known as the "Water Lily City".



Rheinsberg

Rheinsberg is the region's small cultural pearl, invites you to stroll and visit its famous palace. The originally single-story building was bestowed two towers, then another story and side wings over the years. As the former residence of Crown Prince Friedrich II of Prussia, it later served as an inspiration for the Sanssouci Palace in Potsdam. In addition to the main building on the island, there is the palace theater and a pleasure garden (Lustgarten) which is open to visitors every day (except Mondays).

The touristic and cultural figurehead is also the chamber opera, which attracts thousands of visitors to performances in the palace gardens in summer.

Rheinsberg is so much more than just the palace. For example, a visit to the ceramic's museum, the St. Laurentius town church with Renaissance furnishings, the railway museum or a detour stroll to the wooded area are equally worthwhile.





Stews / Vegetables

- **Kartoffelgericht** : lots of potato dishes
- **Kartoffelsuppe mit Pflaumen und Speck** : Potato soup with plums and bacon
- **Klöße** : Dumplings
- **Birnen, Bohnen und Speck** : pears, beans and bacon
- **Grünkohl, Kohl, Rüben, Pilze** : kale, cabbage, beets, mushrooms



Meat Specialties

- **Gestowte Wruken** : Stewed Rutabagas (pork belly with turnips), game dishes
- **Schwarzsauer** blood soup - pork shoulder with baked fruit, dumplings with a sauce made from bound pork blood.
- **Mecklenburg Pflaumenbraten**- plum roast (rolled pork neck roast)
- **Schweriner Grützwurst** – meat and grit sausage

Sweets



- **Sanddortorte** – Sea Buckthorn cake
- **Schwarzbrot pudding** – black bread pudding
- **Schwedeneisbecher** - specialty ice cream sundae
- **Arme Ritter** (Bread pieces baked in fat) – a type of sweet toast dessert

A small culinary excursus

Misc.,



- **Honig** : Lime honey, Cornflower honey, Fruit blossom honey – various types of honey from local beekeepers (linden honey, cornflower honey, fruit blossom honey)
- **Rapsöl** - Rapeseed oil, cultivated from the numerous rapeseed fields in Mecklenburg



Fish Specialties

- **Kak't Dörsch** – Cod with vegetables
- Stralsunder Fischertopf – Fisherman's pot
- **Rügener Aalsuppe** – eel soup
- **Saßnitzer Heringskartoffeln** – Herring with potatoes
- **Fischsuppe** – Fish soup
- **jeg. Art von Räucherfisch** – smoked fish



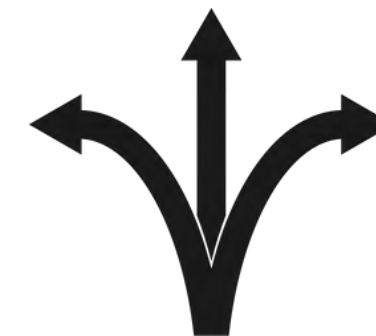
Drinks

- **Grog**
- **Landweine** – Country wines
- **jegl. Arten von Getränken aus Sanddorn** – drinks made from sea buckthorn
- **Biere der örtlichen Brauereien** – beers from local breweries

Our Bases



Fürstenberg / Havel



Locaboat Holidays

Ravensbrücker Dorfstr. 26 B

DE - 16798 FÜRSTENBERG / HAVEL



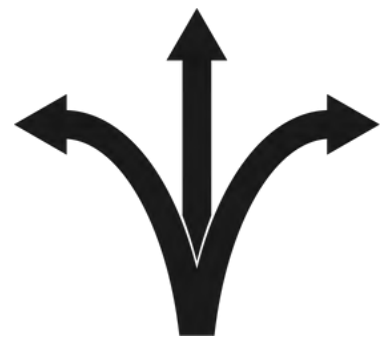
e-mail: fuerstenberg@locaboat.com

Tel: +49 (0) 33093 602 60

GPS: N 53°11'35.138 E13°08'57.615

Directions to the base:

- From the west / south: A10 - E55, exit 31 Kreuz Oranienburg, then follow B96 (35 km)
- From the north: A24 - E26 exit 19 Pritzwalk, then B189 and L15 (65 km)
- Fürstenberg train station (3 km) - Berlin Central Station (100 km)
- Berlin-Brandenburg Airport (115km)
- Berlin-Schönefeld Airport (110 km)



Fleesensee (Untergöhren)

Locaboat Holidays

Am Busch 9

17213 GÖHREN-LEBBIN (OT Untergöhren)

✉ E-mail : untergoehren@locaboat.com

Tel: +49 (0)39932 417 260

GPS: N 53°29'29.648 E 12°28'49.101

Directions to the base:

A19, exit 17 Waren (Müritz). Then B192 direction Waren and Göhren-Lebbin (7 km)

In Penkow turn to the left direction Göhren-Lebbin, there, take another left turn to Untergöhren.

In Untergöhren, follow the main road, shortly before the city limits sign turn right to the 'Bergweg' in direction 'Yachthafenresort' and 'Fahrgastschiffahrt'

Waren Train Station (22 km)

Malchow Regional Rail Station (5 km)

Rostock Airport (80 km)

Berlin-Tegel Airport (150 km)

